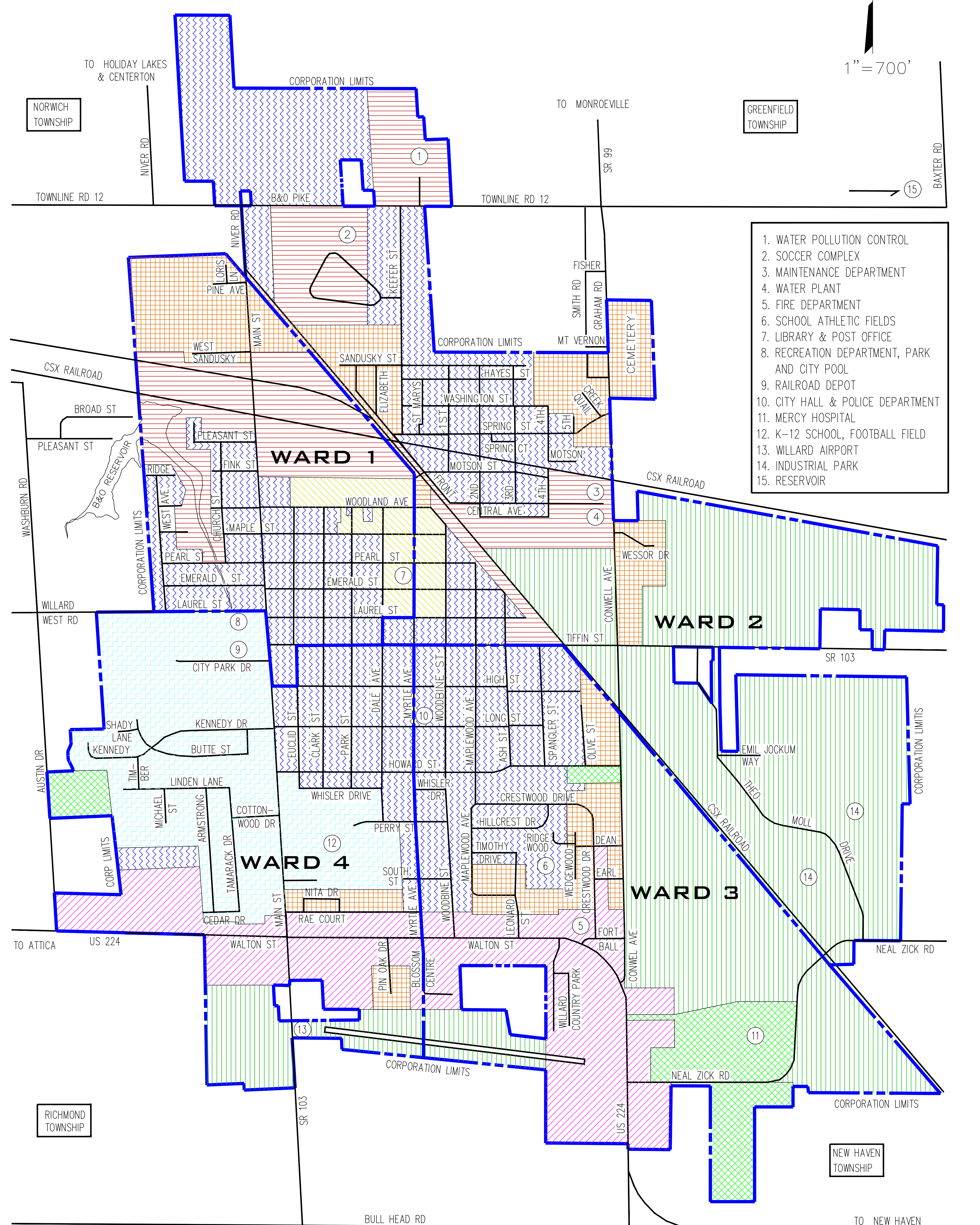
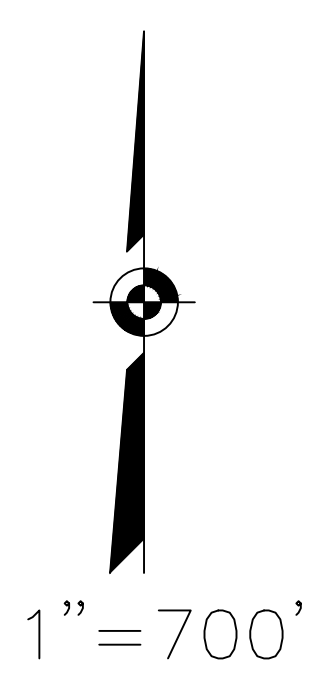
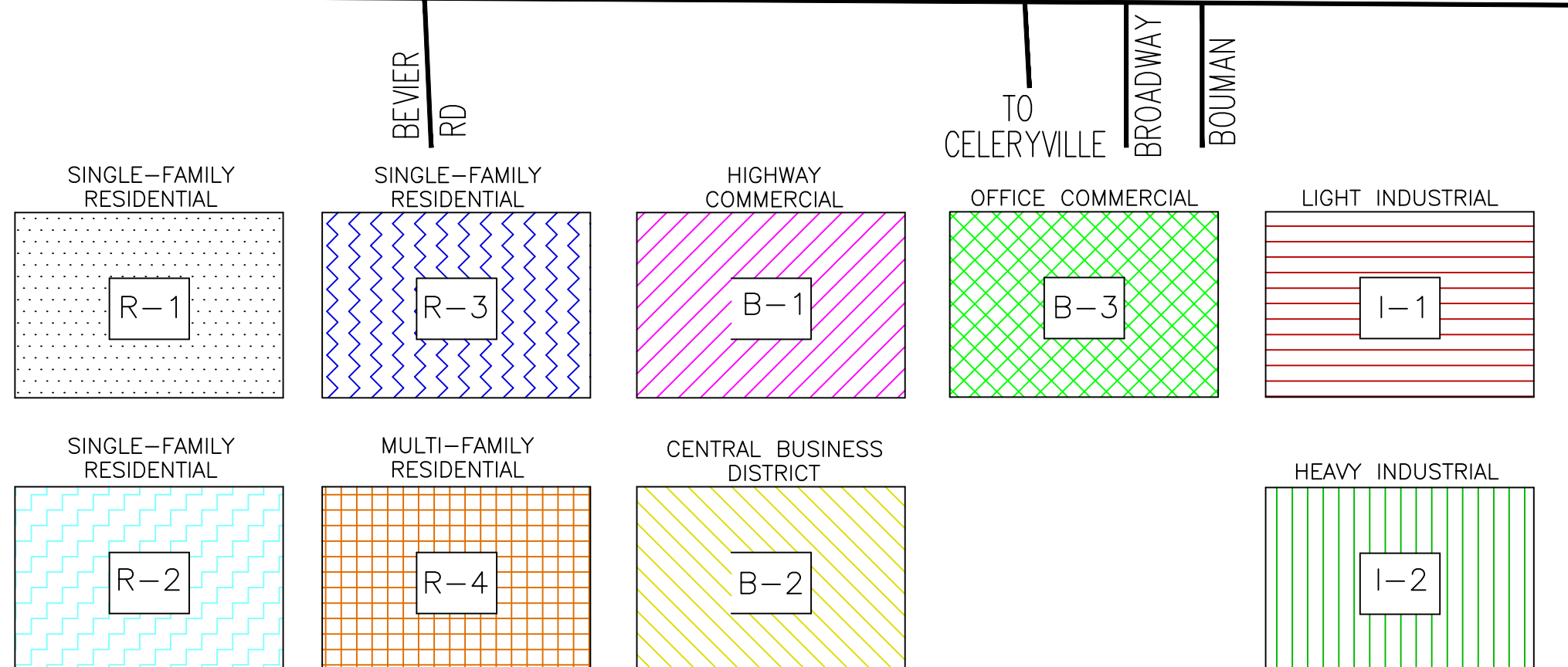


CITY OF WILLARD ZONING MAP



1. WATER POLLUTION CONTROL
2. SOCCER COMPLEX
3. MAINTENANCE DEPARTMENT
4. WATER PLANT
5. FIRE DEPARTMENT
6. SCHOOL ATHLETIC FIELDS
7. LIBRARY & POST OFFICE
8. RECREATION DEPARTMENT, PARK AND CITY POOL
9. RAILROAD DEPOT
10. CITY HALL & POLICE DEPARTMENT
11. MERCY HOSPITAL
12. K-12 SCHOOL, FOOTBALL FIELD
13. WILLARD AIRPORT
14. INDUSTRIAL PARK
15. RESERVOIR



NOTE: WIRELESS TELECOMMUNICATION TOWER OVERLAY DISTRICT CONSISTS OF LAND ZONED I-1 AND I-2 NORTH OF TIFFIN ST AND ALL CITY OWNED PROPERTY

NO.	REVISION DATA	DATE	BY	APP'D
1	VAN HOOK ANNEXATION	3/92	L.A.B.	
2	WILES ANNEXATION	9/93	L.A.B.	
3	JACOBS ANNEXATION	7/96	L.A.B.	
4	SECOR ZONING CHANGE	7/96	L.A.B.	
5	GARDNER ANNEXATION	3/99	L.A.B.	
6	R.R.DONNELLEY ZONING CHANGE		L.A.B.	
7	GOBLE, CRUZ ANNEXATION	12/99	L.A.B.	
8	MISC ZONING CHANGES - LATEST UPDATE	11/01	JDP	
9	GOBLE, CARTER LUMBER & ARMITAGE ANNEX	09/02	JDP	
10	WITTO DISTRICT ADDED	09/02	JDP	
11	YMCA(ORD 5047) & REC(5046) ZONING CHANGE	07/03	JDP	
12	B-3 DISTRICT CREATED - ADD OFF HOWARD ST	07/04	JDP	
13	CHURCH OF GOD OF PROPHECY ANNEX (B-3)	02/05	JDP	
14	HOSPITAL PROPERTY REZONED I-2 TO B-3	11/08	JDP	
15	DAUCH PROPERTY REZONED I-1 TO R-3	03/11	JDP	
16	FENNER ANNEXATION (US RTE 224)	2012	JDP	
17	TRILOGY ANNEXATION ASST LIVING (NEAL ZICK RD)	2016	JDP	